

LAS CASILLAS AND VENTA DE PANTALONES

ROUTE 1

TECHNICAL DIFFICULTY: Beginner
PHYSICAL DIFFICULTY: Intermediate

DEPARTURE AND ARRIVAL:
Recreational area next to the dam wall of the swamp.

DISTANCE: 34.96km.
DURATION: 3h.
ROUTE: circular

MAXIMUM AND MINIMUM CUMULATIVE SLOPE: 445m.



ROUTE 1 DESCRIPTION

This circular route begins in the recreational area of the **Mirador del Viboras**, next to the dam wall, taking the road towards **Las Casillas** up to the Plaza de la Constitución, towards the track that surrounds the reservoir, which we will walk for a while. More than 11 km along a dirt track with no unevenness, along the edge of the reservoir and reaching several viewpoints, including the **Viboras astronomical viewpoint**, as well as the bridge that crosses the river that feeds the reservoir, until reaching the highway **JA3307**, for a couple of km, until taking a detour to the left to take a forest track that leads us into the north slope of the Sierra de la Caracolera through mountain olive groves, leaving the course of the Viboras river on our right and being able to contemplate the **castle of the Encomienda del Viboras**, until reaching the regional road **A-6051**, until the **Venta de Pantalones**, continuing a descent to the iron bridge of the **Viboras River**, later taking the **A road -316** and the **JA-3307** until reaching Las Casillas again and from there to the starting point, after having travelled almost 35 km.



LAS PEDANÍAS DE LA ENCOMIENDA DEL VÍBORAS

ROUTE 2

TECHNICAL DIFFICULTY: Intermediate
PHYSICAL DIFFICULTY: Intermediate - Expert

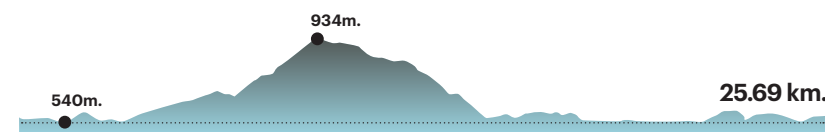
DEPARTURE AND ARRIVAL:
Las Casillas Viewpoint

DISTANCE: 25.69km.
DURATION: 2h.
ROUTE: circular
MAXIMUM AND MINIMUM CUMULATIVE SLOPE: 629m.



ROUTE 2 DESCRIPTION

We will start at the viewpoint of C/ Puerta del Sol, in the hamlet of **Las Casillas**, heading through the **JA-3307** regional road towards **Villarabajo**, passing through the recreational area and the wall of the reservoir dam. After an ascent along this road, we turn off along a paved track in the direction of the **Fuente del Espino** and **Los Llanillos** farmhouses, with a sharp ascent, with numerous curves, having to make stops to contemplate the spectacular landscapes that the environment offers us, with Martos and its Peña in the background, especially in Autumn and Spring. Once we reach the crossroads that would take us to the **Hoyo Piedra hermitage**, we turn left, descending to the **Virgen de la Medalla Milagrosa hermitage**, and from there to the Viboras river, in the vicinity of which we will take a dirt track that will take us to the **Venta del Papero**, the Viboras reservoir, **La Carrasca** and again to Las Casillas, where we will have finished the route, after having travelled about 25 km.



VÍA VERDE - ALCAUDETE AND VILLARBAJO

ROUTE 3

TECHNICAL DIFFICULTY: Intermediate
PHYSICAL DIFFICULTY: Intermediate - Expert




DEPARTURE & ARRIVAL:
Vado Jaén Station

DISTANCIA: 40.82km.
DURACIÓN: 3h.
RECORRIDO: circular

MAXIMUM AND MINIMUM CUMULATIVE SLOPE: 944m.



ROUTE 3 DESCRIPTION
The route will begin at the **Vado Jaén Station**, on the **Vía Verde de Aceite** in the direction of **Alcaudete**, also known as the old Mozarabic way to Santiago, going through several viaducts until taking a dirt road through the olive farms and already at the municipal term of Alcaudete and that will take us to said locality, to take direction towards **Cruz del Humilladero**, in the well-known road of **La Fuensanta (JA-3307)**, taking a detour to the left, when arriving at the place of **Fuente Añaña** and ascending towards the **Sierra de Ahillos**, with beautiful views of the **Alcaudete Castle**, up to the **Fuente de La Teja** and with the **Sierra de La Caracolera** on our left, from where we will begin the descent through the **Villarabajo** landscapes to the **Viboras** reservoir and the district of **Las Casillas**, continue after several km until the **Vía Verde**, which will take us back to the **Vado Jaén Station**, after a journey of just over 40 km.



VÍA VERDE AND PANTANO DEL VÍBORAS - MARTOS

ROUTE 4

TECHNICAL DIFFICULTY: Intermediate
PHYSICAL DIFFICULTY: Intermediate - Expert

DEPARTURE & ARRIVAL:
Martos Station

DISTANCE: 56.46km.
DURATION: 4h.
ROUTE: circular

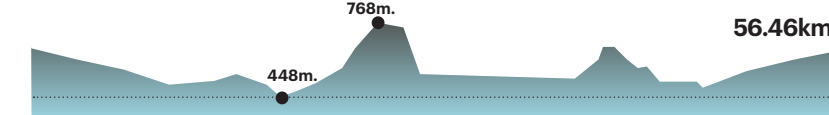
MAXIMUM AND MINIMUM CUMULATIVE SLOPE: 758m.



ROUTE 4 DESCRIPTION

Starting from the urban centre of **Martos**, we take the **Vía Verde del Aceite**, towards **Alcaudete** and the **Vado Jaén Station**, and after having travelled along it for about 17 km we take a detour through olive trees, having to be very attentive to the GPS so as not to make a mistake to quickly reach the **A-6051** regional road, which will take us to the hamlet of **Venta Pantalones**, after crossing the iron bridge over the

Viboras river and entering through a dirt lane towards the **Viboras** reservoir through the foothills from the **Sierra de la Caracolera** and from there to the tails of said reservoir, going along its winding track that surrounds it to **Las Casillas de Martos** and from there again to the **Vado Jaén Station**, taking the road back to Martos along said **Vía Verde del Aceite**, after having travelled just over 59 km.



MARTOS - LAS CASILLAS - UMBRÍAS CARACOLERA - PANTANO DEL VÍBORAS

ROUTE 5

TECHNICAL DIFFICULTY: Intermediate
PHYSICAL DIFFICULTY: Intermediate

DEPARTURE AND ARRIVAL:
Roundabout avenue Principe Felipe next to the industrial estate.

DISTANCE: 40.47km.
DURATION: 3h.
ROUTE: circular

MAXIMUM AND MINIMUM CUMULATIVE SLOPE: 772m.



ROUTE 5 DESCRIPTION

The route begins in the urban centre of **Martos**, heading towards the hamlet of **Las Casillas** and its reservoir through the **Belda** path and shortly after having to take a detour that will take us to the famous **Alamillo** farmhouse and from there to **Las Casillas** and its mountain range of **La Caracolera** to go through said reservoir in its entirety through the easy track that runs through it and again take the same path back to Martos, after having travelled a little over 40 km.



LAS CASILLAS - FUENSANTA DE MARTOS

ROUTE 6

TECHNICAL DIFFICULTY: Intermediate - Beginner
PHYSICAL DIFFICULTY: Intermediate - Beginner

DEPARTURE AND ARRIVAL:
Urban area of Las Casillas de Martos

DISTANCE: 35.45km.
DURATION: 2h.
ROUTE: lineal

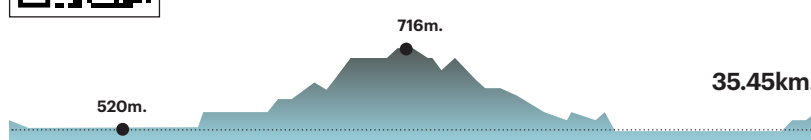
DESNIVEL POSITIVO: 390m.

DESNIVEL NEGATIVO: 370m.



ROUTE 6 DESCRIPTION

The route begins in the hamlet of **Las Casillas** and we will head to the track that runs through the **Viboras** reservoir, passing by its astronomical viewpoint and taking a detour to the left through a dirt track and at the height of the farmhouse of **Las Moraledas**, through the **Vereda de Las Casillas**, which will take us to the **Venta de Papero**, now in the municipal area of **Fuensanta** and from there to the places of **Vadehornillo** and **Las Veleas** to Fuensanta, specifically the square and the well-known **Fuente de La Negra**, from where we will start the reverse way back to **Las Casillas**, after having travelled a little over 35 km.



MARTOS - PERIURBAN PARK AND PEÑA BERMEJA

ROUTE 7

TECHNICAL DIFFICULTY: Intermediate - Expert
PHYSICAL DIFFICULTY: Intermediate - Expert



DEPARTURE AND ARRIVAL:
Roundabout avenue Principe Felipe next to the industrial estate

DISTANCE: 29.39km.
DURATION: 3h.
ROUTE: circular

MAXIMUM AND MINIMUM CUMULATIVE SLOPE: 650m.



ROUTE 7 DESCRIPTION

We begin taking the direction of **La Peña**, through the neighbourhood of **Molino Medel** and **Barriada del Niño Jesús** and the **Hermitage of the Virgen de la Victoria**, reaching almost the **Periurban Park of Martos**, where we begin the ascent through an asphalt track that will take us to the **Peña Bermeja** viewpoint, at whose feet is the quarry and the town of **Jamilena**, having to return along the same path to return to **Martos** and visit the **El Cerro Green Ring**, recently conditioned, and again to the urban centre of **Martos**, where we will have finished the activity, after travelling a little over 29 km.

MARTOS - SIERRA LA GRANA

ROUTE 8

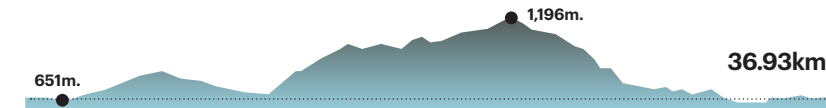
TECHNICAL DIFFICULTY: Intermediate - Expert
PHYSICAL DIFFICULTY: Intermediate - Expert



DEPARTURE AND ARRIVAL:
Centre of Martos

DISTANCE: 36.93km.
DURATION: 3h.
ROUTE: circular

MAXIMUM AND MINIMUM CUMULATIVE SLOPE: 861m.



ROUTE 8 DESCRIPTION

From **Martos**, we will head towards the **Sierra de la Grana**, located to the Northwest of the city and through the **JA-3300** highway, taking a paved track to the left that with a continued ascent will take us up to said mountain range through the royal path from **Los Petroleros**, and from there to the **hermitage of San Isidro**, neighbouring **Jamilena**, with magnificent views of said town and the olive-growing countryside, up to the **Sierra de la Grana**, already in the Martos district, passing through the **Pilar del Marchante**, where we can cool off a little and descending to the **JA-3309** road that will take us to Martos, where we will finish the route.

MARTOS - EL COTO - CERRO DEL VIENTO

ROUTE 9

TECHNICAL DIFFICULTY: Beginner
PHYSICAL DIFFICULTY: Intermediate

DEPARTURE AND ARRIVAL:
Centre of Martos


DISTANCE: 28.21km.
DURATION: 90min.
ROUTE: circular

MAXIMUM AND MINIMUM CUMULATIVE SLOPE: 604m.



ROUTE 9 DESCRIPTION

We will begin the route on **Av. Principe Felipe**, in the direction of **Fuensanta**, taking a detour at the exit, which will lead us uphill towards the area of **El Cañuelo** and from there to the well-known **Cerro del Viento**, through an asphalt track that leads us to **El Sapillo**, close again to the centre of Martos, and again ascent to the area of **La Moleza** to return to Martos, taking the current road to **Santiago de Calatrava (J-213)**, from where we will access the **Llano de Motril**, crossing the Centennial olive grove of said place, to return once more to Martos.



VIA VERDE DEL ACEITE. MARTOS - JAÉN CATHEDRAL


ROUTE 10

TECHNICAL DIFFICULTY: Beginner
PHYSICAL DIFFICULTY: Intermediate - Beginner

DEPARTURE: Martos Station
ARRIVAL: Cathedral of Jaén

DISTANCE: 55km.
DURATION: 3.5hours
ROUTE: Circular

MAXIMUM AND MINIMUM CUMULATIVE SLOPE: 483m.



ROUTE 10 DESCRIPTION

It runs along the old railway, the current **Vía Verde del Aceite** in its section between **Martos** and **Jaén**, including a visit to the well-known **Plaza de Santa María** and its **Cathedral**, where the route ends and you must start the same path from the back in the reverse direction. Since the route runs along the track of the greenway, it's not difficult, except that the total round trip is a total of 55 km, passing through the municipalities of **Martos**, **Torrejonjimo**, **Torredecampo** and **Jaén**, during a nice and easy tour of said **Vía Verde del Aceite**.

